











# West Des Moines Ultimate Street Circulation October 2022

## Legend

-  Freeway
-  Future Freeway \*
-  Major Arterial
-  Future Major Arterial \*
-  Minor Arterial
-  Future Minor Arterial \*
-  Major Collector
-  Future Major Collector \*
-  Minor Collector
-  Future Minor Collector \*

**\*NOTE:** Alignments of future streets are general, high-level corridor locations that are flexible and subject to change. As the area develops, further analysis will be conducted to refine the street alignment.

