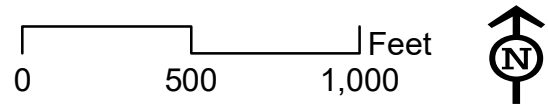
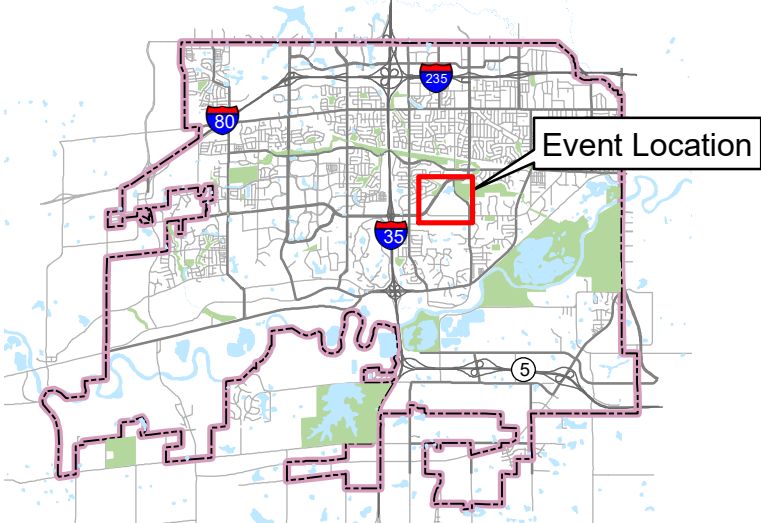





VICINITY MAP



LEGEND

- STREET CLOSURE
- PUBLIC PARKING
- PARKING W/ PERMISSION ONLY



PROJECT:	FOURTH OF JULY FIREWORKS DISPLAY		
LOCATION:	CITY/SCHOOL CAMPUS - 4200 MILLS CIVIC PKWY		
DRAWN BY:	MAA	DATE:	4/12/2024
		PROJECT NO.:	
			SHT. 1 of 1