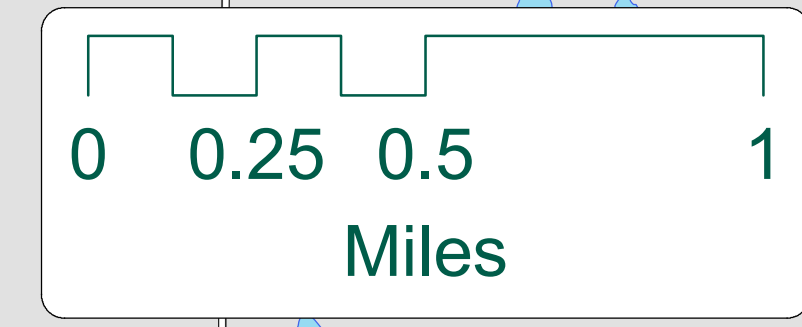
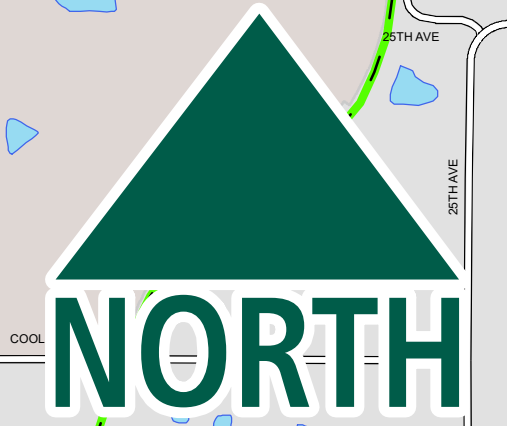



- Legend**
- West Des Moines
 - West Des Moines Corporate Limit
 - 3500' Hundred Blocks
 - Railroad
 - Interstate / Freeway
 - Local Road
 - Major Arterial
 - Hospital
 - West Des Moines Municipal Buildings
 - Schools
 - Streams and Rivers
 - Lakes and Ponds
 - Greenways
 - Parks
 - Trails
 - Golf Course

- Parks**
- A. AMERICAN LEGION PARK B1
 - B. ADRIAN PARK C4
 - C. BROOKVIEW PARK B7
 - D. BROWN'S WOODS COUNTY PARK C2-D2
 - E. CROSSROADS PARK A5
 - F. DALE MARFITT RESERVOIR SF-G, 6F-G
 - G. EAST JORDAN CREEK PARK C3
 - H. FAIRMeadOWS PARK B3
 - I. FLOWER PARK B2
 - J. HIDDEN VALLEY SOCCER PARK D2-3, E2-3
 - K. HOLIDAY PARK B2
 - L. HURON RIDGE PARK C7
 - M. JAYCEE PARK A5
 - N. JORDAN CREEK PARK B3-7, C3
 - O. KINGS PARK B1
 - P. KINOLS PARK B5
 - Q. MAPLE GROVE PARK B8
 - R. MEADOWVIEW PARK B5
 - S. PEACOCK PARK A2
 - T. PEONY PARK A6
 - U. PRINDALE PARK A3
 - V. QUAIL COVE PARK D4
 - W. RACCOON RIVER PARK C2, D2-3
 - X. SAGEBRUSH PARK C4
 - Y. SCENIC VALLEY PARK C4
 - Z. SOUTHWOODS PARK C4
 - AA. VALLEY VIEW PARK B7
 - BB. WALNUT WOODS STATE PARK D2-3, E2-3
 - CC. WESTERN HILLS PARK B4
 - DD. WILD ROSE PARK B6
 - EE. WILLOW SPRINGS PARK C5
 - FF. WILSON PARK B3
 - GG. WOODLAND HILLS PARK D8
 - HH. HIDDEN POINT PARK D6
 - II. WHISPER POINT PARK B6
 - JJ. WEST GLEN PARK B2
 - KK. NELLE PHENIX LEGACY COMMONS B1
- City Facilities**
- 1. FIRE / EMS STATION #1 A3
 - 2. FIRE / EMS STATION #17 B2
 - 3. LAW ENFORCEMENT CENTER C4
 - 4. FIRE / EMS STATION #2 A6
 - 5. FIRE / EMS STATION #18 E4
 - 6. FIRE / EMS ADMINISTRATION 318 5TH B1
 - 7. VALLEY JUNCTION ACTIVITY CENTER B1
 - 8. HUMAN SERVICES B1
 - 9. HOLIDAY PARK AQUATIC CENTER B2
 - 10. PUBLIC SERVICES EAST FACILITY C2
 - 11. LIBRARY C4
 - 12. CITY HALL C4
 - 13. RACCOON RIVER PARK NATURE LODGE D2
 - 14. FIRE/EMS STATION #19 C7
 - 15. VALLEY VIEW AQUATIC CENTER C7
 - 16. WATER WORKS PLANT B3
 - 17. MEMORIAL ENERGY COMPLEX E6
 - 18. PUBLIC SERVICES WEST FACILITY E7
 - 19. JAMES HURD AMPHITHEATER C4
 - 20. RACCOON RIVER PARK BOATHOUSE D3
- Schools**
- I. DOWLING CATHOLIC HIGH SCHOOL A2
 - II. SACRED HEART CATHOLIC SCHOOL B2
 - III. CROSSROADS PARK ELEMENTARY A5
 - IV. FAIRMeadOWS ELEMENTARY B3
 - V. JORDAN CREEK ELEMENTARY C4
 - VI. WALNUT WOODS STATE PARK D2-3, E2-3
 - VII. VALLEY HIGH SCHOOL C4
 - VIII. VALLEY SOUTHWOODS FRESHMAN H.S. C4
 - IX. WALNUT CREEK CAMPUS A2
 - X. WESTERN HILLS ELEMENTARY B4
 - XI. WESTROBE ELEMENTARY B5
 - XII. BROOKVIEW ELEMENTARY B7
 - XIII. HILLSIDE ELEMENTARY B1
 - XIV. LEARNING RESOURCE CENTER C4
 - XV. HAZLET TRANSPORTATION FACILITY C3
 - XVI. MAPLE GROVE ELEMENTARY A5
 - XVII. WOODLAND HILLS ELEMENTARY D8
 - XVIII. SAINT FRANCIS OF ASSISI SCHOOL A6
 - XIX. VALLEY STADIUM C4

Statistics
 Population: 68,723 (2020 Special Census Block)
 Area 48.5 Square Miles

Official Streets Map



This is to certify that this is the Official Street Name Map referred to in Section 7-1-80 of the City Code of West Des Moines, Iowa.

Russ Trimble November 2024
 Honorable Mayor Russ Trimble Date

Please note: To the best of our knowledge, the information shown on this map was correct at the time of publication. However, the City makes no warranty as to the accuracy of the information.